



**Road Running Technical Council  
USA Track & Field**

# *Measurement Certificate*



Name of the course Bungalow Boardwalk 5 Miler Run Distance 5 mi  
 Location (state) NJ (city) Atlantic City  
 Type of course: Road Race  
 Measuring Methods: Bicycle  
 Measured By Marshall Pickard - 240 W. Lemon Street - Lancaster, PA 17603 - (610) 301-5792 - marshall@2lanceservices.c  
 Race Contact Genia Bittner - 609.822.1167, E - acmarathon@jccatlantic.org  
 Date(s) when course measured: 04/21/2024  
 Number of measurements of entire course: 2 Course Configuration: partial loop  
 Elevation (meters above sea level) Start 7.62 Finish -0.91 Lowest -0.91 Highest 8.23  
 Straight line distance between start and finish 273.41 m Drop 1.06 m/km Separation 3.40 %  
 Type of surface: Paved 99 % Dirt 1 % Gravel 0 % Grass 0 % Track 0 %  
 Effective date of certification: May 4, 2024 Certification code: NJ24027JLW

Note to Race Director: Use this Certification Code in all public announcements relating to your race.

## *Be It Officially Noted That*

Based on examination of data provided by the above named measurer, the course described above and in the map attached is hereby certified as reasonably accurate in measurement according to the standards adopted by the Road Running Technical Council. If any changes are made to the course, this certification becomes void, and the course must then be recertified.

**Verification of Course ---** In the event a National Open Record is set on the course, or at the discretion of USA Track & Field, a verification measurement may be required to be performed by a member of the Road Running Technical Council. If such a remeasurement shows the course to be short, then all pending records will be rejected and the course certification will be cancelled.

***This certification expires on December 31 of the year:*** **2034**

**AS NATIONALLY CERTIFIED BY:**

Date: May 9, 2024

Jack Werbler - USATF/RRTC Certifier - 19 Amagansett Drive, Morganville NJ 07751  
 (908) 692-6686 - jwerb@optonline.net

# BUNGALOW BOARDWALK 5 MILER RUN

Atlantic City Boardwalk, NJ

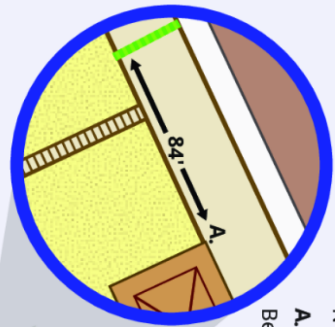
5 Miles

N 39°21'6.4230" W 74°26'41.38310"

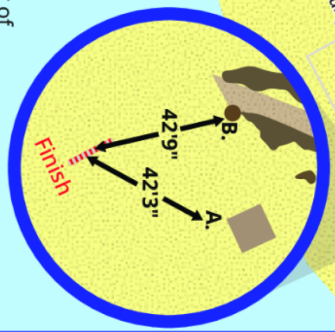
**TURN AROUND**

N 39°20'5.86350", W 74°28'56.99850"

- A. Located in the middle if the "X" of the yellow no parking fire box (white 3" circles on the curb)
  - B. 26'3" From The base of the New Haven Ave. boardwalk entrance ramp
- Marked with white circles on the curb of the road



**START**  
 N 39°21'6.4230", W 74°26'41.3830"  
 A. 84' West of the first pavilion column.  
 Between Iowa Ave and S Brighton Ave.



**FINISH**  
 (On the Beach)  
 N 39°21'7.95430"  
 W 74°26'29.02850"  
 A. 42'3" Southwest of corner of shed.  
 B. 42'9" South of last beach entrance fence post.

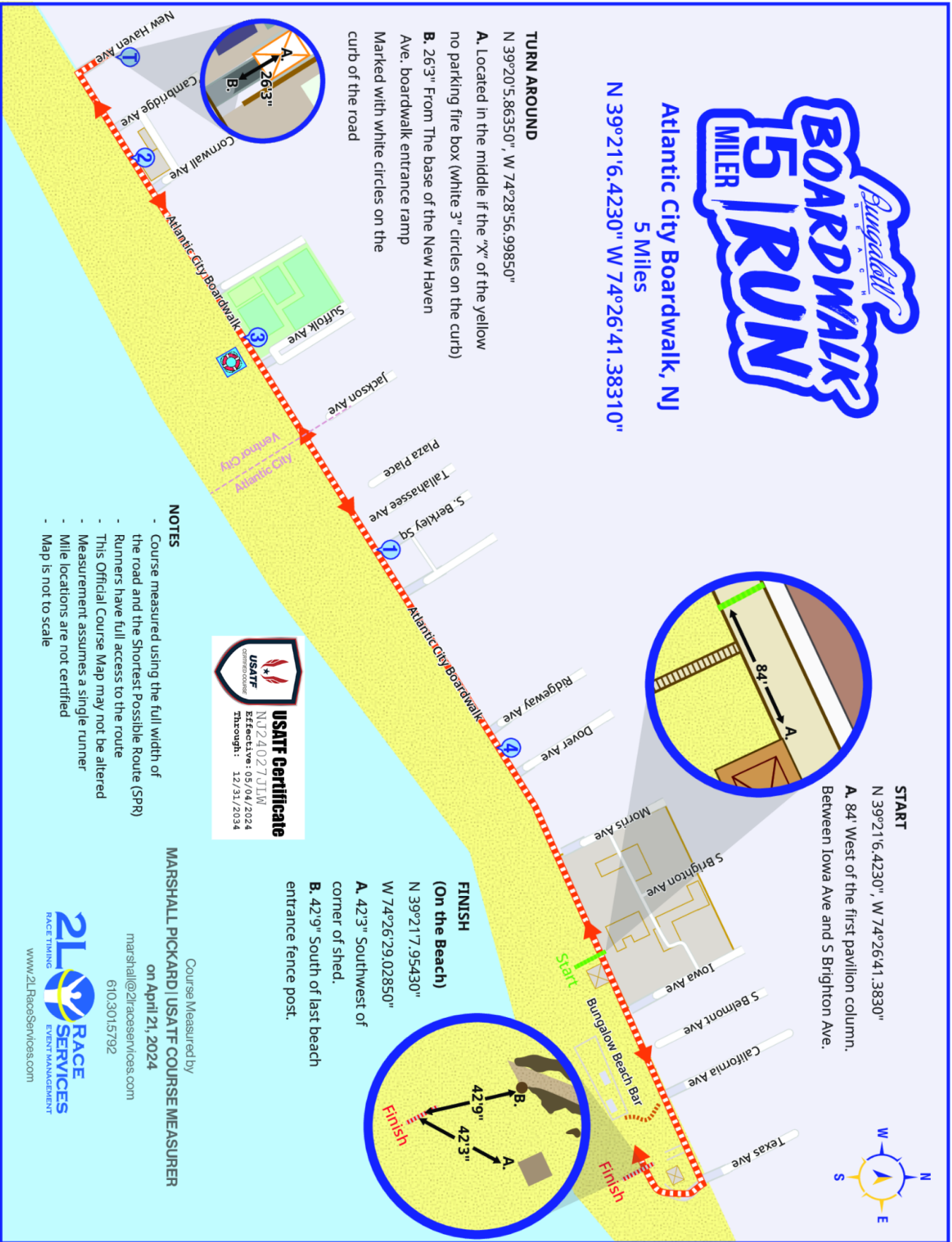


**NOTES**

- Course measured using the full width of the road and the Shortest Possible Route (SPR)
- Runners have full access to the route
- This Official Course Map may not be altered
- Measurement assumes a single runner
- Mile locations are not certified
- Map is not to scale

**MARSHALL PICKARD | USATF COURSE MEASURER**

Course Measured by  
 Marshall Pickard | USATF Course Measurer  
 on April 21, 2024  
 marshall@2lraceservices.com  
 610.301.5792





Atlantic City, NJ — 5 Miles

**START**

N 39°21'6.4230", W 74°26'41.3830"  
A. 84' West of the first pavilion column.  
Between Iowa Ave and S Brighton Ave.

**MILE 1**

N 39°20'40.48780", W 74°27'42.66710"  
7' East of South corner of S. Berkley  
Square ramp

**MILE 2**

N 39°20'13.40340", W 74°28'41.28260"  
Between Cornwall Ave & Cambridge  
10'3" East of the lamp post (no number)

**ELEVATION**

Start/Finish 25 ft/-3 ft  
Maximum: 27 ft | Minimum: -3 ft  
From <https://www.strava.com/routes/3189998754978092754>

**MILE 3**

N 39°20'22.33020", W 74°28'20.80020"  
Before Suffolk Ave  
13'10" West of the lifeguard station steps

**MILE 4**

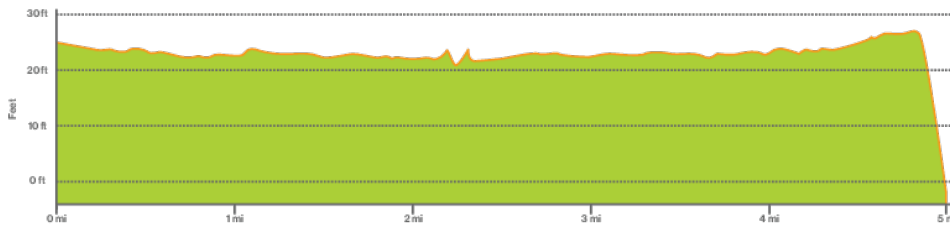
N 39°20'49.83450", W 74°27'23.19230"  
Between Dover & Ridgeway Ave  
27' East of light post #3038  
72' West of light post #3039

**FINISH (On the Beach)**

N 39°21'7.95430", W 74°26'29.02850"  
A. 42'3" Southwest of corner of shed.  
B. 42'9" South of last beach entrance fence  
post (Texas Ave.)

**NOTES**

- Course measured using the full width of the road and the Shortest Possible Route (SPR)
- Runners have full access to the route
- This Official Course Map may not be altered
- Measurement assumes a single runner
- Mile locations are not certified
- Map not to scale
- GPS coordinates provided by GPS Coordinate APP



Course Measured by  
**MARSHALL PICKARD** | USATF COURSE MEASURER  
on March 21, 2024  
marshall@2lraceservices.com  
610.301.5792

