




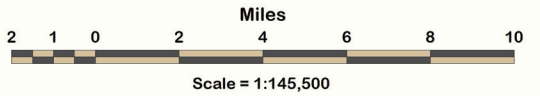


Special Facilities Access (30 Minutes)

Legend

-  30 Minute Drive Time Area
-  Special Facilities
-  EPC Regional Parks
-  EPC Major Trailheads
-  EPC Regional Trails
-  EPC Parks
-  US Interstate Highways
-  Major Highways
-  Major Roadways
-  Lakes & Reservoirs
-  Creeks - Perennial
-  Creeks - Intermittent
-  Unincorporated Towns
-  Military Areas
-  Incorporated Cities
-  Pike National Forest
-  County Boundary

El Paso County wishes to acknowledge the assistance of Greenplay with the analysis that led to the development of this map.



June 2022
 COPYRIGHT 2022 by the Board of County Commissioners, El Paso County, Colorado. All rights reserved. No part of this document or data contained hereon may be reproduced, used to prepare derivative products, or distributed without the specific written approval of the Board of County Commissioners, El Paso County, Colorado. This document was prepared from the best data available at the time of printing. El Paso County, Colorado, makes no claim as to the completeness or accuracy of the data contained hereon.

